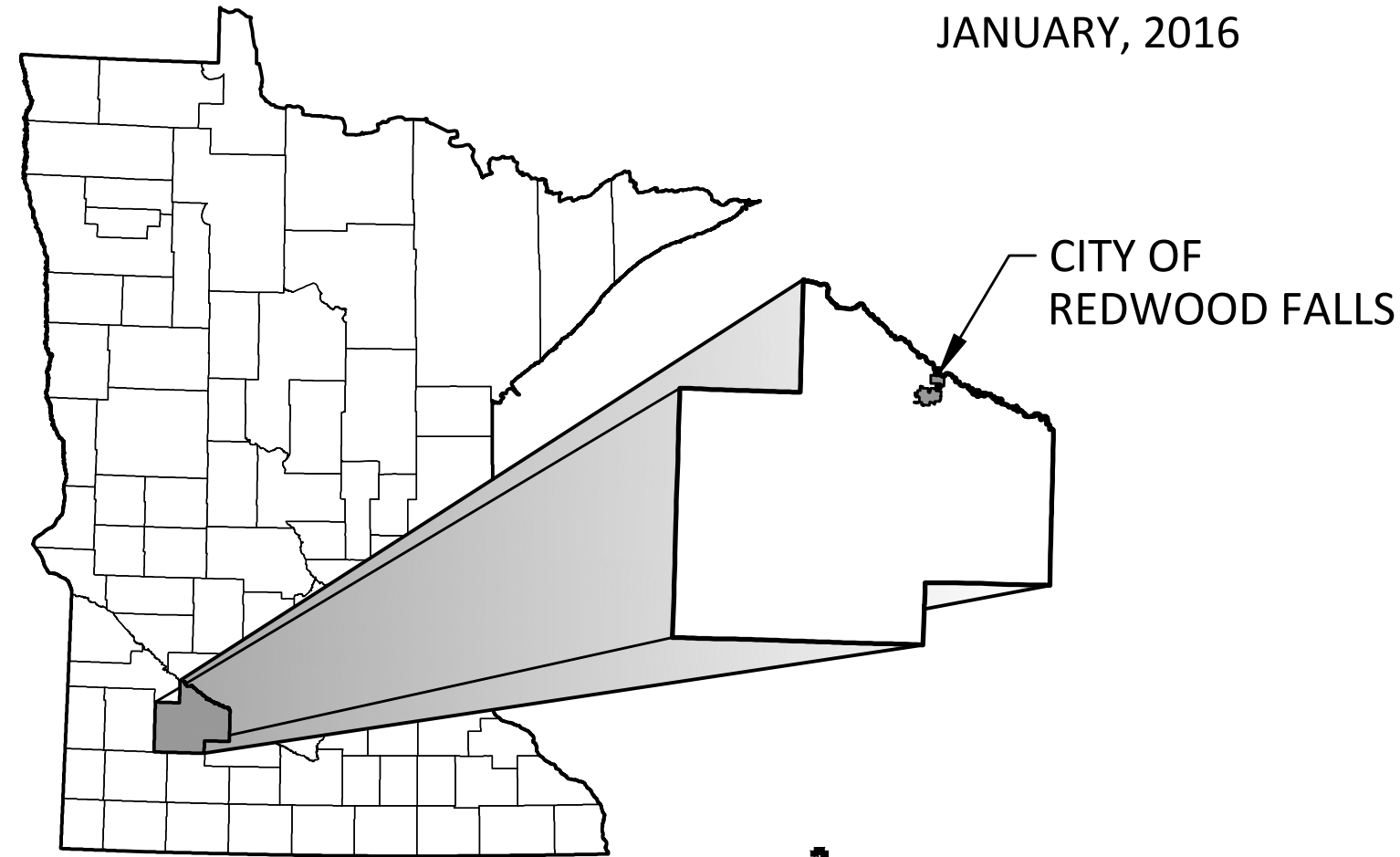


CITY OF REDWOOD FALLS


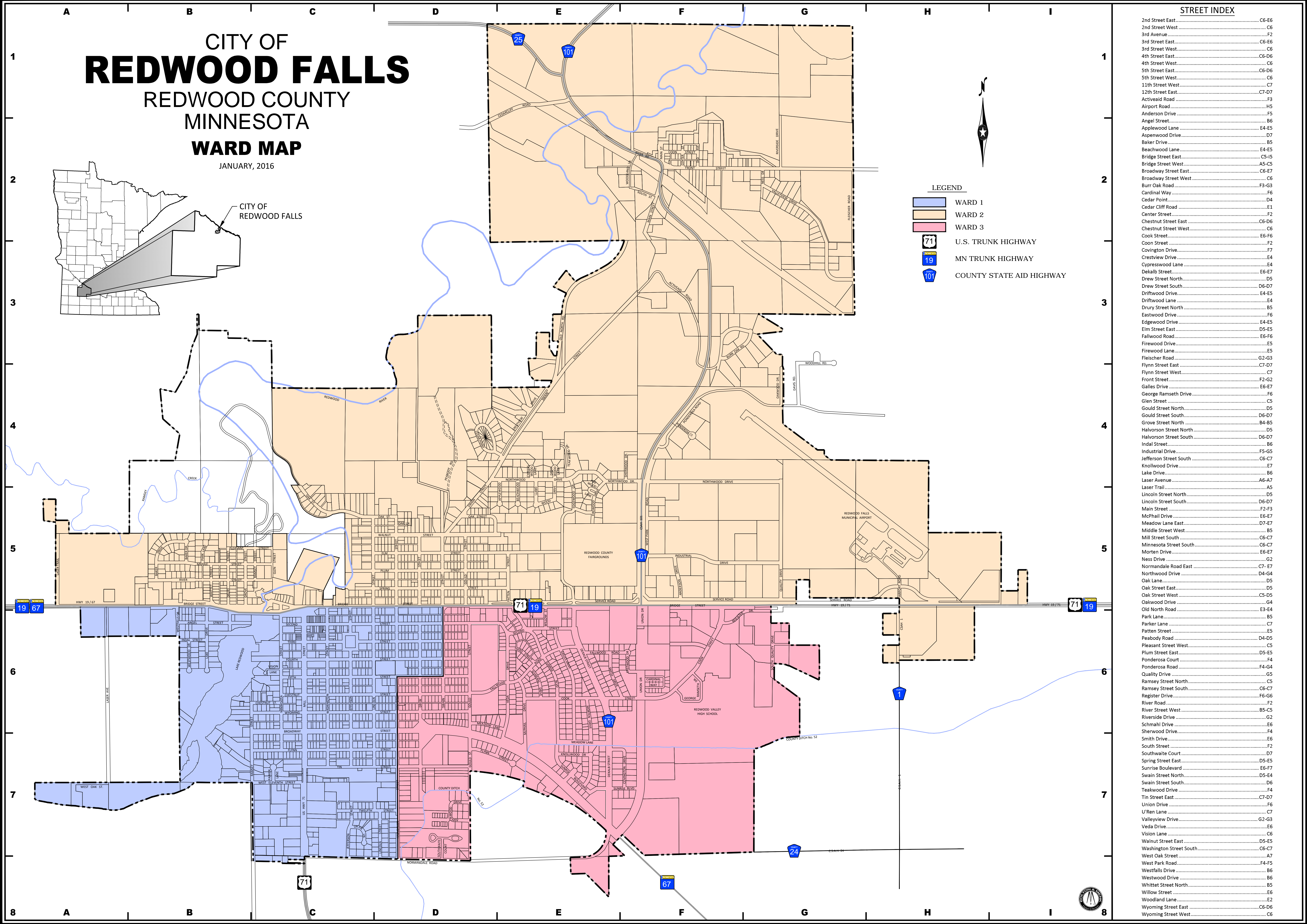
REDWOOD COUNTY
MINNESOTA

WARD MAP

JANUARY, 2016



CITY OF
REDWOOD FALLS



LEGEND

- WARD 1
- WARD 2
- WARD 3
- U.S. TRUNK HIGHWAY
- MN TRUNK HIGHWAY
- COUNTY STATE AID HIGHWAY

STREET INDEX

2nd Street East.....	C6-E6
2nd Street West.....	C6
3rd Avenue.....	F2
3rd Street East.....	C6-E6
3rd Street West.....	C6
4th Street East.....	C6-D6
4th Street West.....	C6
5th Street East.....	C6-D6
5th Street West.....	C6
11th Street West.....	C7
12th Street East.....	C7-D7
Activeaid Road.....	F3
Airport Road.....	H5
Anderson Drive.....	F5
Angel Street.....	B6
Applewood Lane.....	E4-E5
Aspenwood Drive.....	D7
Baker Drive.....	B5
Beachwood Lane.....	E4-E5
Bridge Street East.....	C5-I5
Bridge Street West.....	A5-C5
Broadway Street East.....	C6-E7
Broadway Street West.....	C6
Burr Oak Road.....	F3-G3
Cardinal Way.....	F6
Cedar Cliff Road.....	E1
Center Street.....	F2
Chestnut Street East.....	C6-D6
Chestnut Street West.....	C6
Cook Street.....	E6-F6
Coon Street.....	F2
Covington Drive.....	F7
Crestview Drive.....	E4
Cypresswood Lane.....	E4
Dekalb Street.....	E6-E7
Drew Street North.....	D5
Drew Street South.....	D6-D7
Driftwood Drive.....	E4-E5
Drury Street North.....	B5
Eastwood Drive.....	F6
Edgewood Drive.....	E4-E5
Elm Street East.....	D5-E5
Fallwood Road.....	E6-F6
Firewood Drive.....	E5
Firewood Lane.....	E5
Fleischer Road.....	G2-G3
Flynn Street East.....	C7-D7
Flynn Street West.....	C7
Front Street.....	F2-G2
Galles Drive.....	E6-E7
George Ramseth Drive.....	F6
Glen Street.....	C5
Gould Street North.....	D5
Gould Street South.....	D6-D7
Grove Street North.....	B4-B5
Halvorson Street North.....	D5
Halvorson Street South.....	D6-D7
Indal Street.....	B6
Industrial Drive.....	F5-G5
Jefferson Street South.....	C6-C7
Knollwood Drive.....	E7
Lake Drive.....	B6
Laser Avenue.....	A6-A7
Laser Trail.....	A5
Lincoln Street North.....	D5
Lincoln Street South.....	D6-D7
Main Street.....	F2-F3
McPhail Drive.....	E6-E7
Meadow Lane East.....	D7-E7
Middle Street West.....	B5
Mill Street South.....	C6-C7
Minnesota Street South.....	C6-C7
Morten Drive.....	E6-E7
Ness Drive.....	G2
Normandale Road East.....	C7-E7
Northwood Drive.....	D4-G4
Oak Lane.....	D5
Oak Street East.....	D5
Oak Street West.....	C5-D5
Oakwood Drive.....	G4
Old North Road.....	E3-E4
Park Lane.....	B5
Parker Lane.....	C7
Patten Street.....	E5
Peabody Road.....	D4-D5
Pleasant Street West.....	C5
Plum Street East.....	D5-E5
Ponderosa Court.....	F4
Ponderosa Road.....	F4-G4
Quality Drive.....	G5
Ramsey Street North.....	C5
Ramsey Street South.....	C6-C7
Register Drive.....	F6-G6
River Road.....	F2
River Street West.....	B5-C5
Riverside Drive.....	G2
Schmahl Drive.....	E6
Sherwood Drive.....	F4
Smith Drive.....	E6
South Street.....	F2
Southwaite Court.....	D7
Spring Street East.....	D5-E5
Sunrise Boulevard.....	E6-F7
Swain Street North.....	D5-E4
Swain Street South.....	D6
Teakwood Drive.....	F4
Tin Street East.....	C7-D7
Union Drive.....	F6
U'Ren Lane.....	C7
Valleyview Drive.....	G2-G3
Veda Drive.....	E6
Vision Lane.....	C6
Walnut Street East.....	D5-E5
Washington Street South.....	C6-C7
West Oak Street.....	A7
West Park Road.....	F4-F5
Westfalls Drive.....	B6
Westwood Drive.....	B6
Whittet Street North.....	B5
Willow Street.....	E6
Woodland Lane.....	E2
Wyoming Street East.....	C6-D6
Wyoming Street West.....	C6

