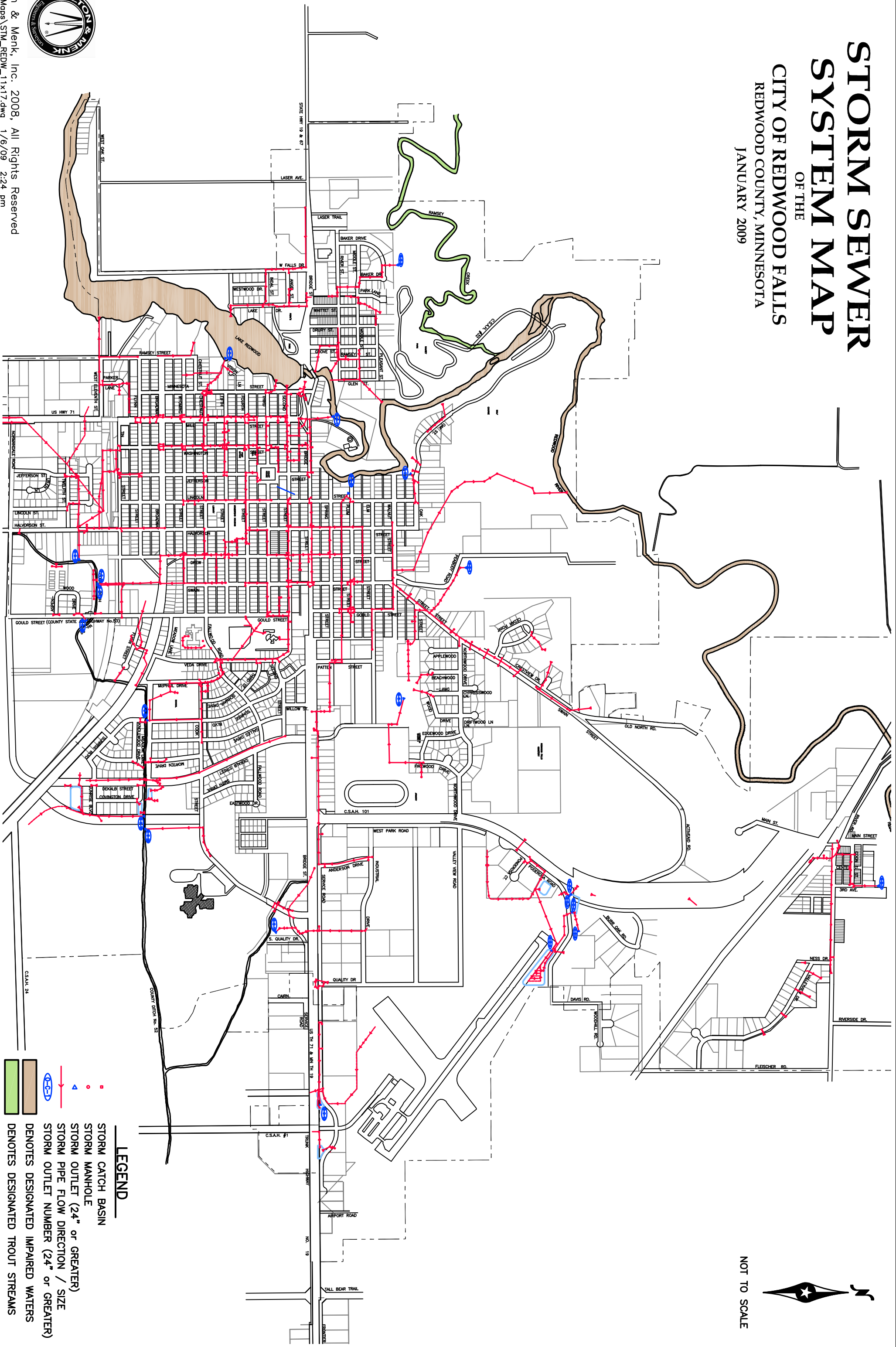


STORM SEWER SYSTEM MAP








OF THE
CITY OF REDWOOD FALLS
REDWOOD COUNTY, MINNESOTA

JANUARY 2009

NOT TO SCALE



LEGEND

-  STORM CATCH BASIN
-  STORM MANHOLE
-  STORM OUTLET (24" or GREATER)
-  STORM PIPE FLOW DIRECTION / SIZE
-  STORM OUTLET NUMBER (24" or GREATER)
-  DENOTES DESIGNATED IMPAIRED WATERS
-  DENOTES DESIGNATED TROUT STREAMS

